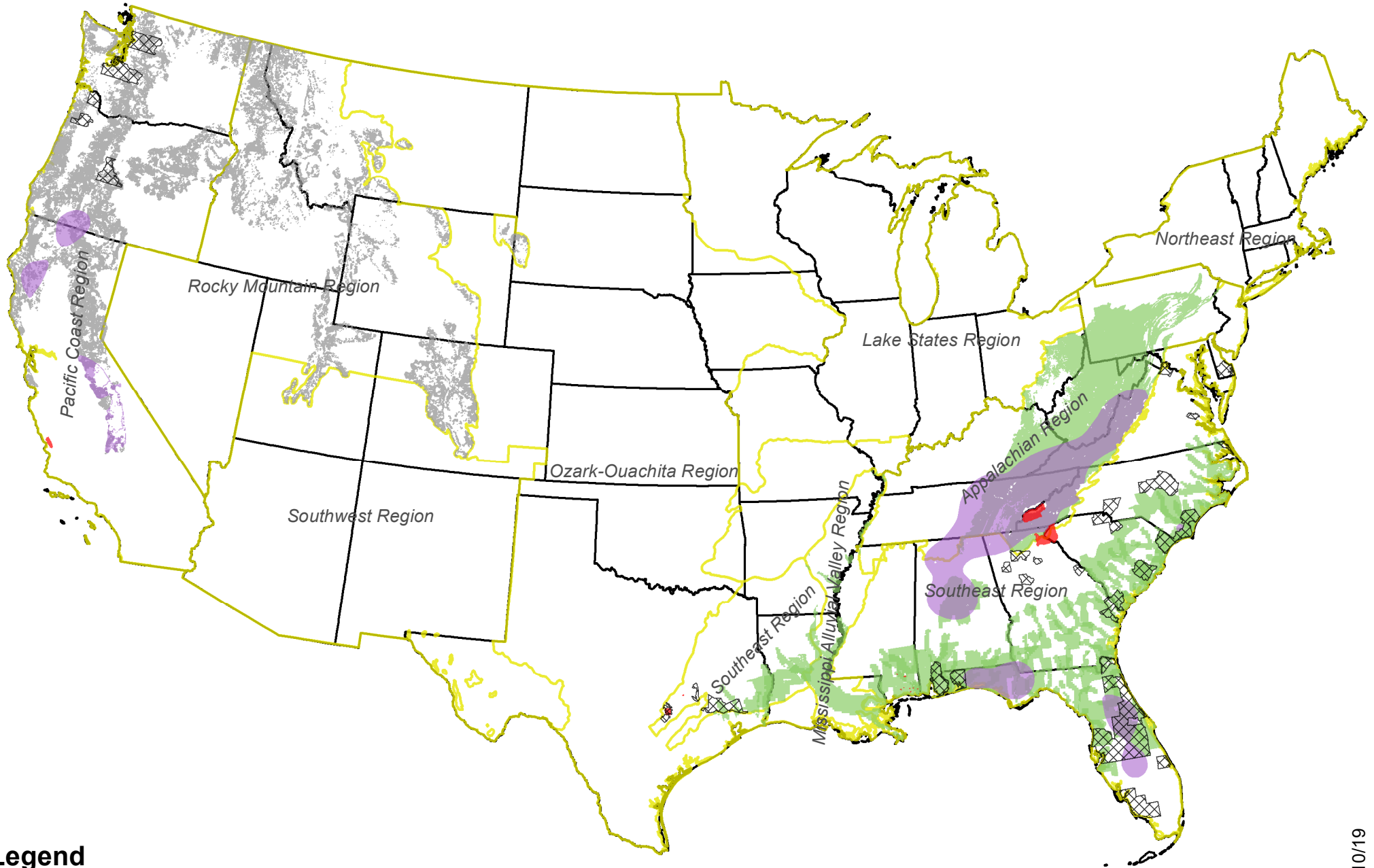









# All Specified Risk Areas Identified in the FSC US Controlled Wood National Risk Assessment



## Legend

-  HCV1: Critical Biodiversity Areas
-  HCV1: Species
-  HCV3: Old Growth Forests
-  HCV3: Priority Forest Types
-  Conversion
-  State Boundary
-  FSC Regional Boundary



0 75 150 300 450 600 Miles